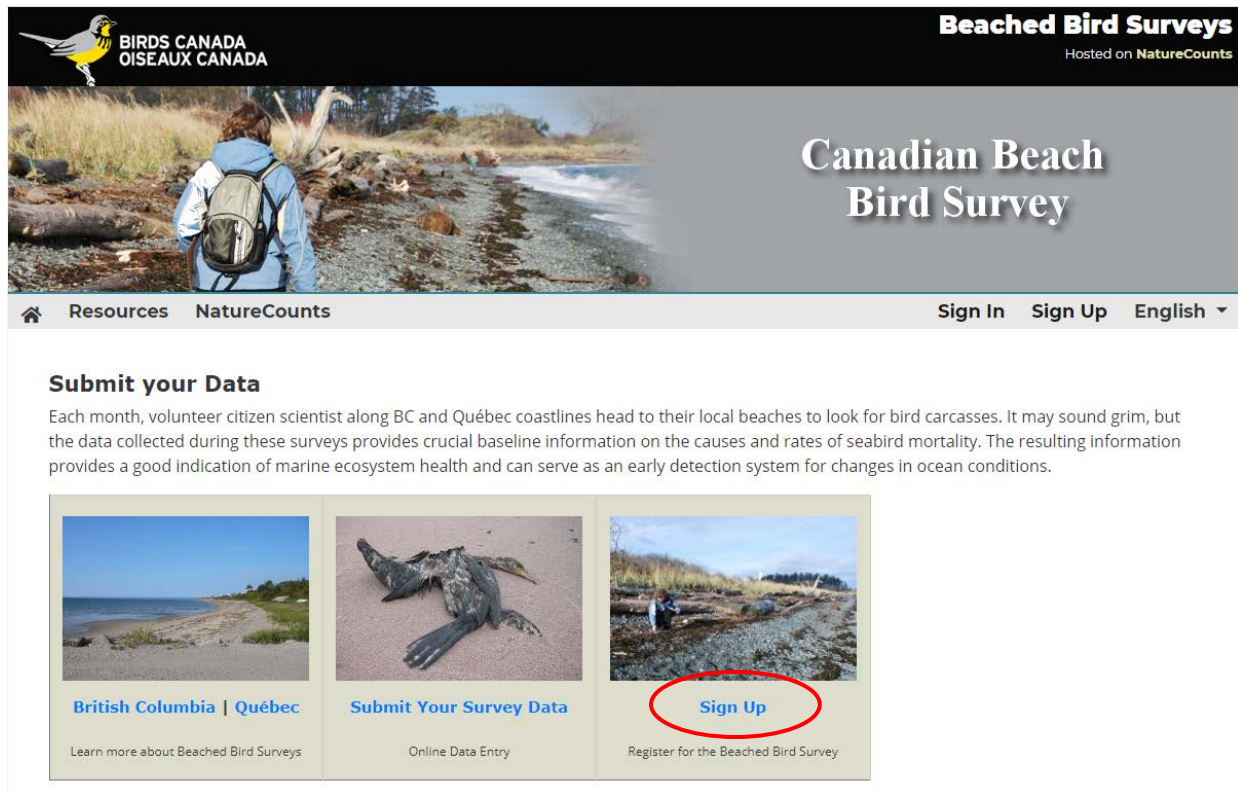


Instructions for Entering Beached Bird Data into Nature Counts

Section 1: To get started.

1. Visit the [Beached Bird Survey](#) site to access the main page.
2. Click the **Sign Up** link at the bottom if you don't already have an account.



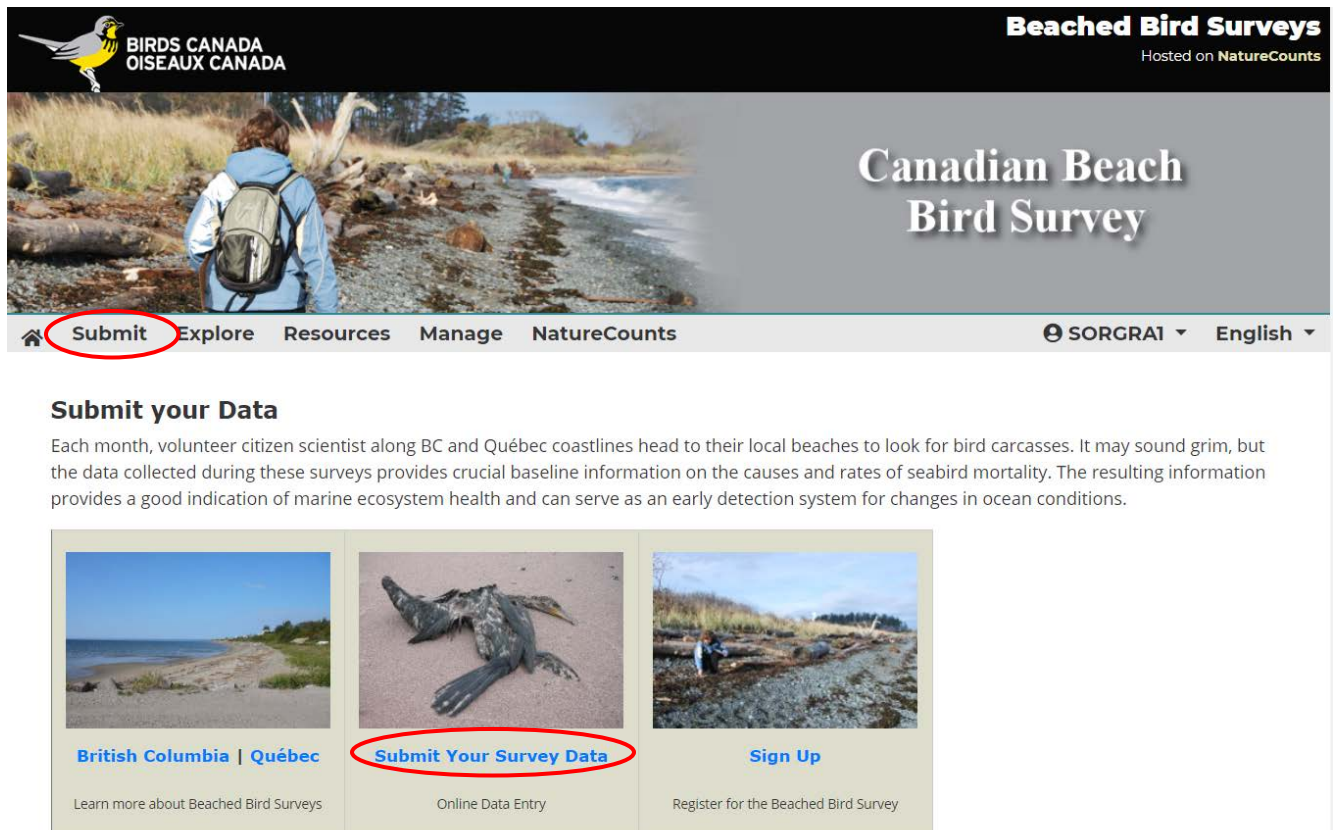
3. Complete your User Profile Page
4. Check the box **I wish to register as a participant to "Beached Bird Surveys"** near the bottom of the page.
5. Click **Register**. Your request will be approved by a Project Coordinator.

Welcome to the BC Beached Bird Survey Online Data Entry!

Section 2: To submit your data.

1. Visit the BB Project main page: [Beached Bird Survey site](#) and sign in. The page has links to the regional program pages and menu options for resources, previous data forms, etc.

2. Click the either of the **Submit** links.






Beached Bird Surveys
Hosted on NatureCounts

Canadian Beach Bird Survey

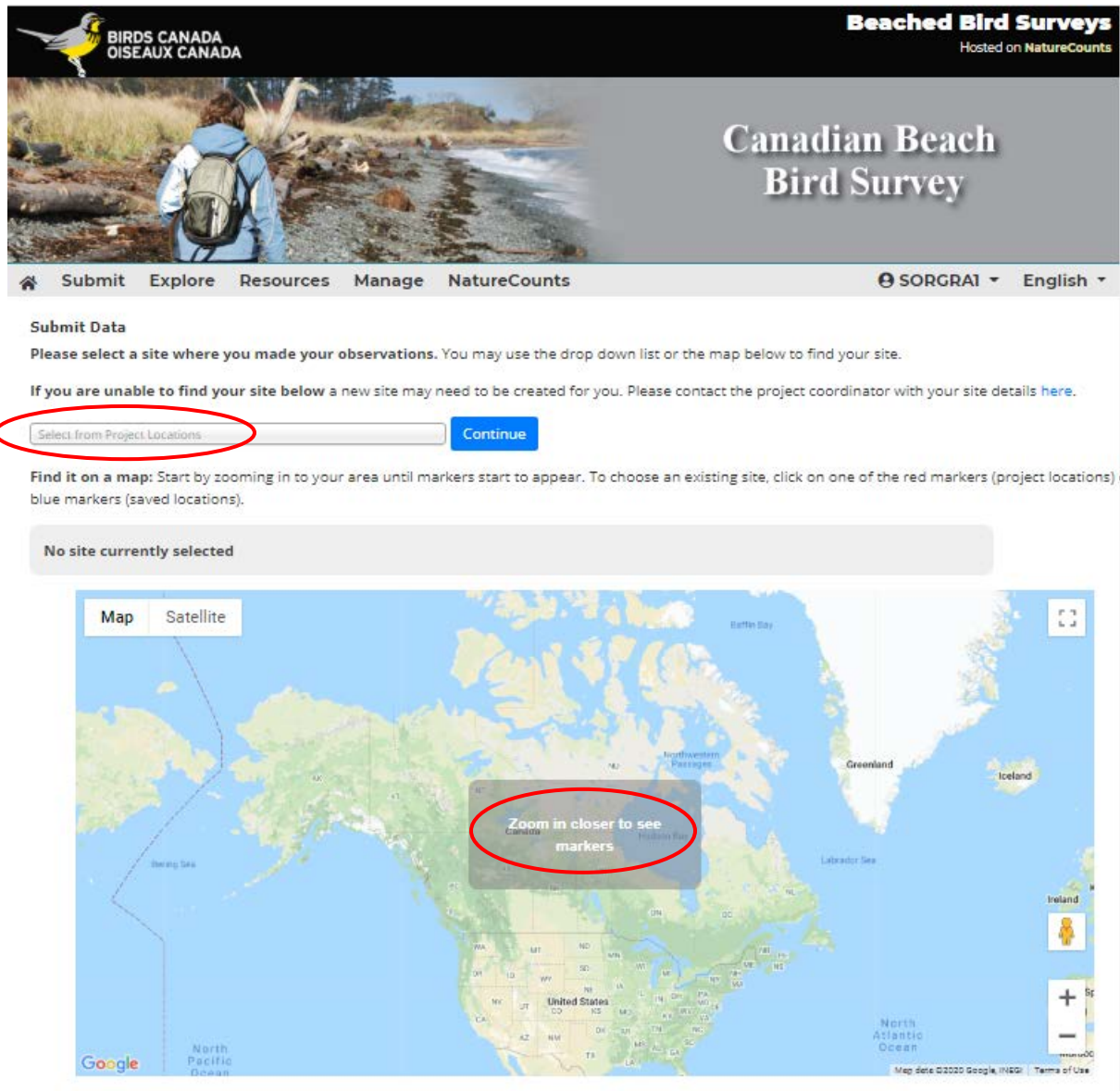
[Submit](#) [Explore](#) [Resources](#) [Manage](#) [NatureCounts](#) [SORGRAI](#) [English](#)

Submit your Data

Each month, volunteer citizen scientist along BC and Québec coastlines head to their local beaches to look for bird carcasses. It may sound grim, but the data collected during these surveys provides crucial baseline information on the causes and rates of seabird mortality. The resulting information provides a good indication of marine ecosystem health and can serve as an early detection system for changes in ocean conditions.

| | | |
|--|--|--|
|  <p>British Columbia Québec</p> <p>Learn more about Beached Bird Surveys</p> |  <p>Submit Your Survey Data</p> <p>Online Data Entry</p> |  <p>Sign Up</p> <p>Register for the Beached Bird Survey</p> |
|--|--|--|

3. A new page opens with the option of either selecting from a Project Location (by typing the name) or zooming in on the map to select a site.
4. Find your site and the click **Continue**. If your site is not on the list please let the Project Coordinator know.



BIRDS CANADA
OISEAUX CANADA

Beached Bird Surveys
Hosted on NatureCounts

Canadian Beach Bird Survey

Submit Explore Resources Manage NatureCounts SORGRI English

Submit Data
Please select a site where you made your observations. You may use the drop down list or the map below to find your site.

If you are unable to find your site below a new site may need to be created for you. Please contact the project coordinator with your site details [here](#).

Select from Project Locations Continue

Find it on a map: Start by zooming in to your area until markers start to appear. To choose an existing site, click on one of the red markers (project locations) blue markers (saved locations).

No site currently selected

Map Satellite

Zoom in closer to see markers

Google

Map data ©2020 Google, INEGI Terms of Use

5. A new page opens with the blank Survey Form and the Bird Data Form combined on 1 page.
6. Complete the form by filling in all the blank fields.
7. If you enter a partial survey click **Save** and you can complete it by editing it later.
8. When you have completed the form click **Finish Form**.
9. **Photos of carcasses cannot be submitted through Nature Counts at this time. Please email photos to the Project Coordinator.**

NOTE: It is always better to enter a complete survey in one session.



Species:
If you cannot find a species below you may:

Expand Checklist Beached Birds Search for Species...
Change Checklist Search Clear Search

Check this box if you completed this station but do not have anything to report

| Species name | Refind Tag # | Oil code | Age | Sex | Entangl. | Emaciat. | Condit. | %carc. removed | Wng(cm) | Tars. (mm) | Bill(mm) | Cause mortal. | Latitude | Longitude | Post-Mortem | Comments |
|--------------|--------------|----------|-----|-----|----------|----------|---------|----------------|---------|------------|----------|---------------|----------|-----------|-------------|----------|
| | | | | | | | | | | | | | | | | |
| | | | | | | | | | | | | | | | | |
| | | | | | | | | | | | | | | | | |
| | | | | | | | | | | | | | | | | |
| | | | | | | | | | | | | | | | | |
| | | | | | | | | | | | | | | | | |
| | | | | | | | | | | | | | | | | |
| | | | | | | | | | | | | | | | | |
| | | | | | | | | | | | | | | | | |
| | | | | | | | | | | | | | | | | |
| | | | | | | | | | | | | | | | | |
| | | | | | | | | | | | | | | | | |
| | | | | | | | | | | | | | | | | |
| | | | | | | | | | | | | | | | | |
| | | | | | | | | | | | | | | | | |
| | | | | | | | | | | | | | | | | |

Note: If you have more individuals to report than the number of available rows, you can add more empty rows by saving this form after filling the ones available.

→ Save Cancel
→ Finish form Delete form

Section 3: Finish a partial form and review data

1. Visit the project main page and click **Explore** then **View data forms**.

Beached Bird Surveys
Hosted on NatureCounts

Canadian Beach Bird Survey

Submit **Explore** Resources Manage NatureCounts SORGRA1 English

View data forms

Submit Your Survey Data
Each month, volunteer citizen scientists along BC and Québec coastlines head to their local beaches to look for bird carcasses. It may sound grim, but the data collected during these surveys provides crucial baseline information on the causes and rates of seabird mortality. The resulting information provides a good indication of marine ecosystem health and can serve as an early detection system for changes in ocean conditions.

British Columbia | Québec
Learn more about Beached Bird Surveys

Submit Your Survey Data
Online Data Entry

Sign Up
Register for the Beached Bird Survey



- A new page opens with a list of all of your submitted forms. You can search for specific forms by filling in site name, year, month, etc. and clicking on **Display forms**.

Submit Explore Resources Manage NatureCounts SORGRA1 English

Review existing data

Below is a list of data forms submitted for the following project:

Project name: Beached Bird Surveys
Lead institution: Bird Studies Canada

Filters: All protocols All states/provinces All regions All years All months

Site ID or name: Participant:

Filter by species: Select a group All species

Order data forms by: Form Number

Download data Reset filters Display forms

| Form | Project | Protocol name | Site | Participant | Survey Date | View | Edit | Del |
|--------|-----------|-------------------|--|---------------------------|-------------|------|-----------|-----|
| 129559 | beachbird | Beach Bird Survey | 10UDV93: Boundary Bay - 17 a to 21 Ave (BC200) | Sorenson Graham (SORGRA1) | 2019-11-29 | | | |
| 128196 | beachbird | Beach Bird Survey | 10UDV93: Boundary Bay - 17 a to 21 Ave (BC200) | Sorenson Graham (SORGRA1) | 2019-10-24 | | Finalized | |
| 127223 | beachbird | Beach Bird Survey | 10UDV93: Boundary Bay - 17 a to 21 Ave (BC200) | Sorenson Graham (SORGRA1) | 2019-10-02 | | Finalized | |

- When viewing the list of survey forms, you can edit forms with the symbol.
- Forms that are grayed out have been finalized by the coordinator, but you can still view the form.

Download data Reset filters Display forms

| Form | Project | Protocol name | Site | Participant | Survey Date | View | Edit | Del |
|--------|-----------|-------------------|--|---------------------------|-------------|------|-----------|-----|
| 129559 | beachbird | Beach Bird Survey | 10UDV93: Boundary Bay - 17 a to 21 Ave (BC200) | Sorenson Graham (SORGRA1) | 2019-11-29 | | | |
| 128196 | beachbird | Beach Bird Survey | 10UDV93: Boundary Bay - 17 a to 21 Ave (BC200) | Sorenson Graham (SORGRA1) | 2019-10-24 | | Finalized | |
| 127223 | beachbird | Beach Bird Survey | 10UDV93: Boundary Bay - 17 a to 21 Ave (BC200) | Sorenson Graham (SORGRA1) | 2019-10-02 | | Finalized | |



5. Incomplete forms show up in this list, so simply select the Edit button to complete them as in steps above.

NOTE: forms that have been marked as finalized by the Project Coordinator can only be modified or deleted by the Project Coordinator. If you need to make changes to a finalized data form, please contact your Project Coordinator.